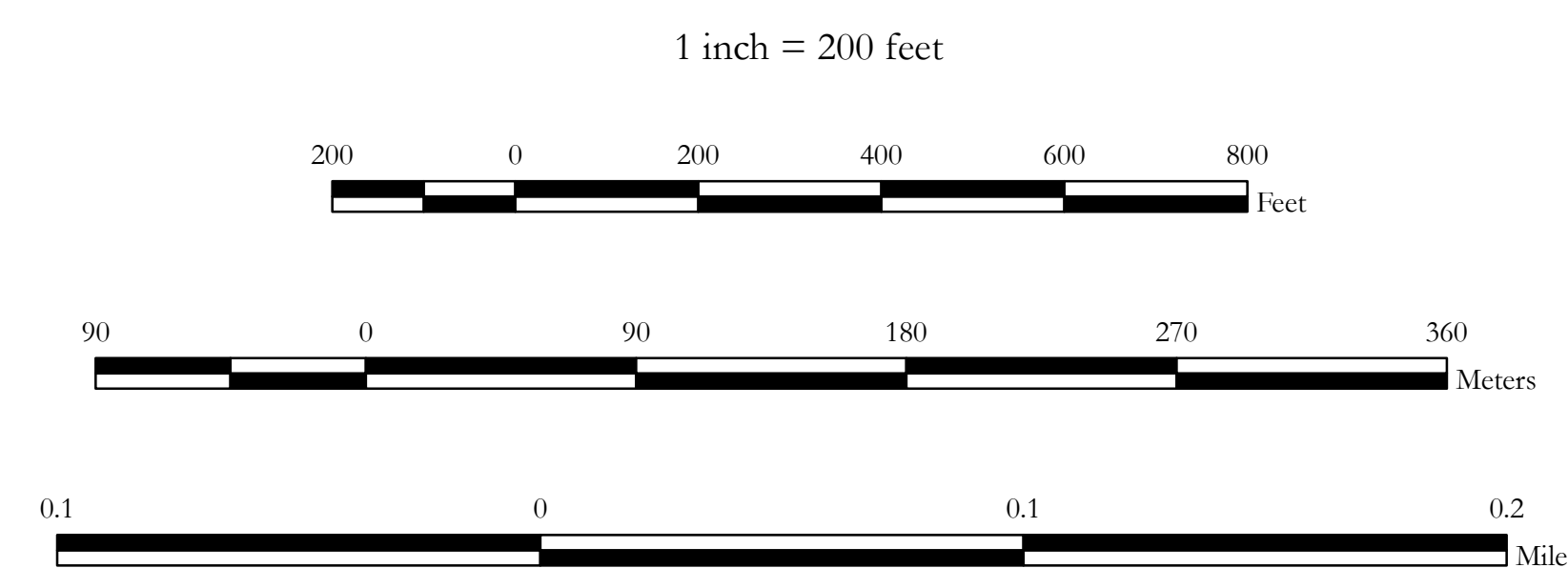

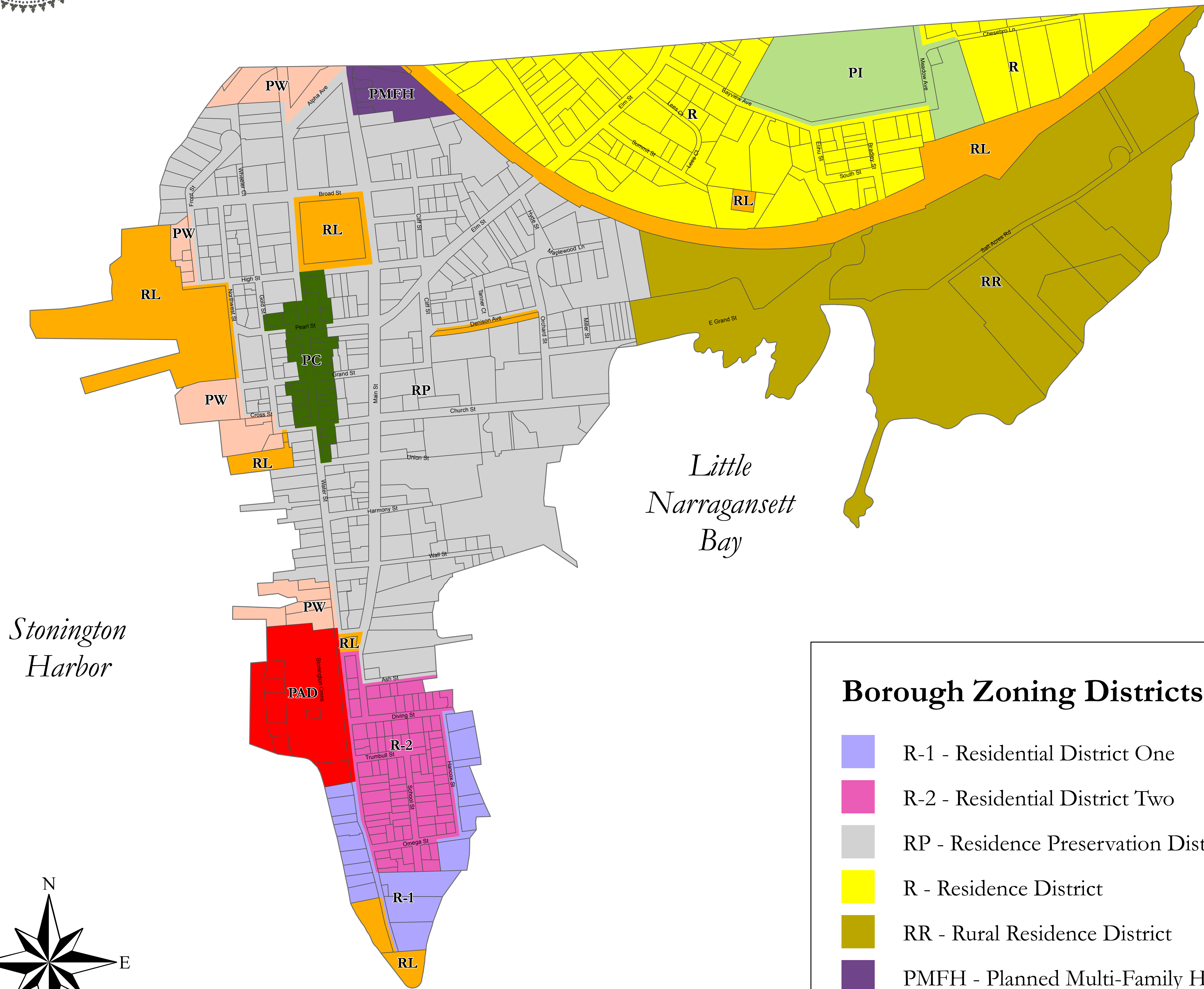
















Stonington Borough Zoning 2014



Effective Date: November 15, 2014

Borough Zoning Districts

-  R-1 - Residential District One
-  R-2 - Residential District Two
-  RP - Residence Preservation District
-  R - Residence District
-  RR - Rural Residence District
-  PMFH - Planned Multi-Family Housing District
-  PW - Planned Waterfront District
-  PC - Planned Commercial District
-  PI - Planned Industrial District
-  RL - Reserved Land
-  PAD - Planned Area Development
-  Stonington Parcel Boundaries