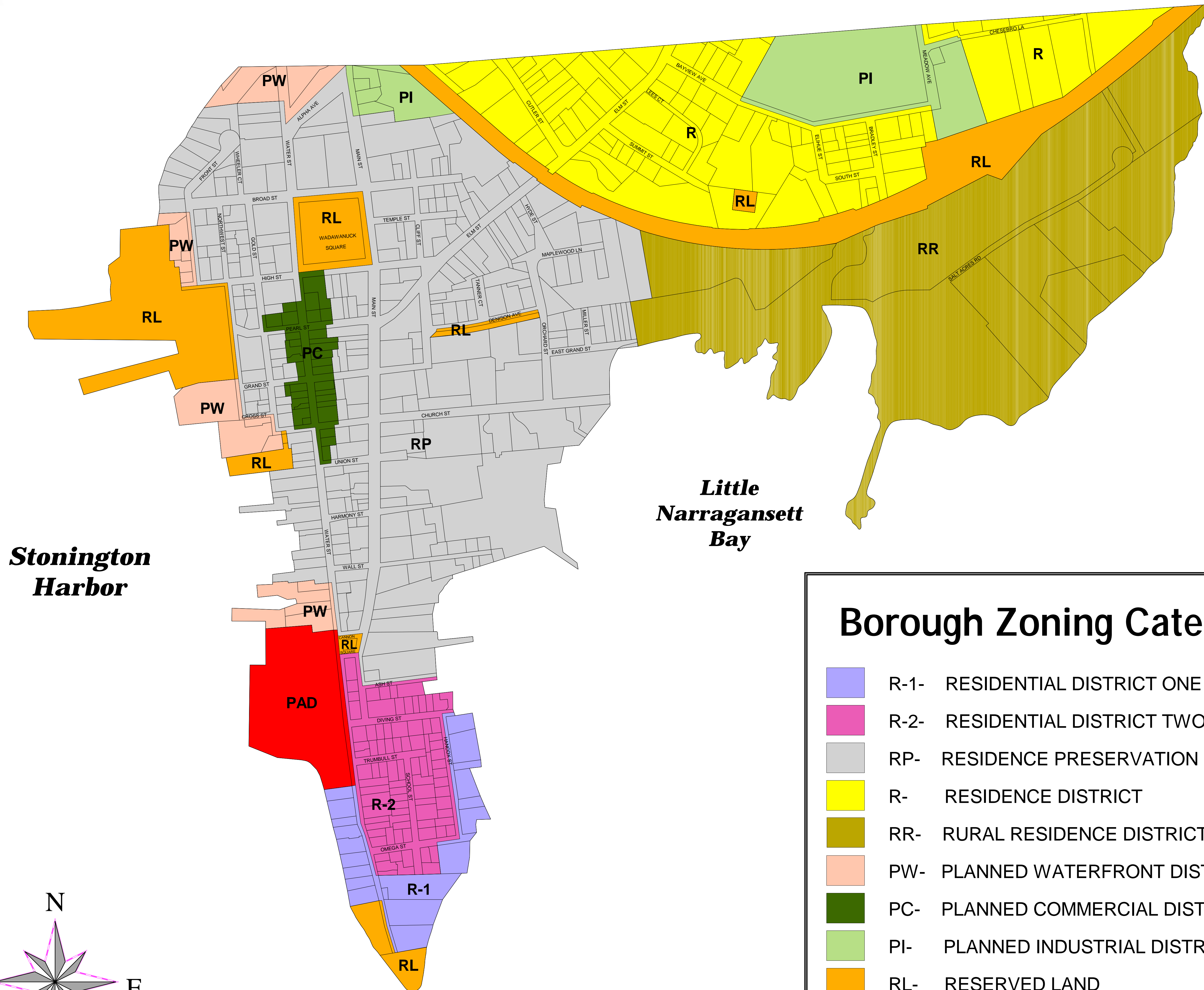










Stonington Borough Zoning 2003




Stonington Harbor

Little Narragansett Bay

Borough Zoning Categories

-  R-1- RESIDENTIAL DISTRICT ONE
-  R-2- RESIDENTIAL DISTRICT TWO
-  RP- RESIDENCE PRESERVATION DISTRICT
-  R- RESIDENCE DISTRICT
-  RR- RURAL RESIDENCE DISTRICT
-  PW- PLANNED WATERFRONT DISTRICT
-  PC- PLANNED COMMERCIAL DISTRICT
-  PI- PLANNED INDUSTRIAL DISTRICT
-  RL- RESERVED LAND
-  PAD- PLANNED AREA DEVELOPMENT

 Stonington Parcel Boundaries



1 inch = 200 feet

200 0 200 400 600 800 Feet

90 0 90 180 270 360 Meters

0.1 0 0.1 0.2 Miles